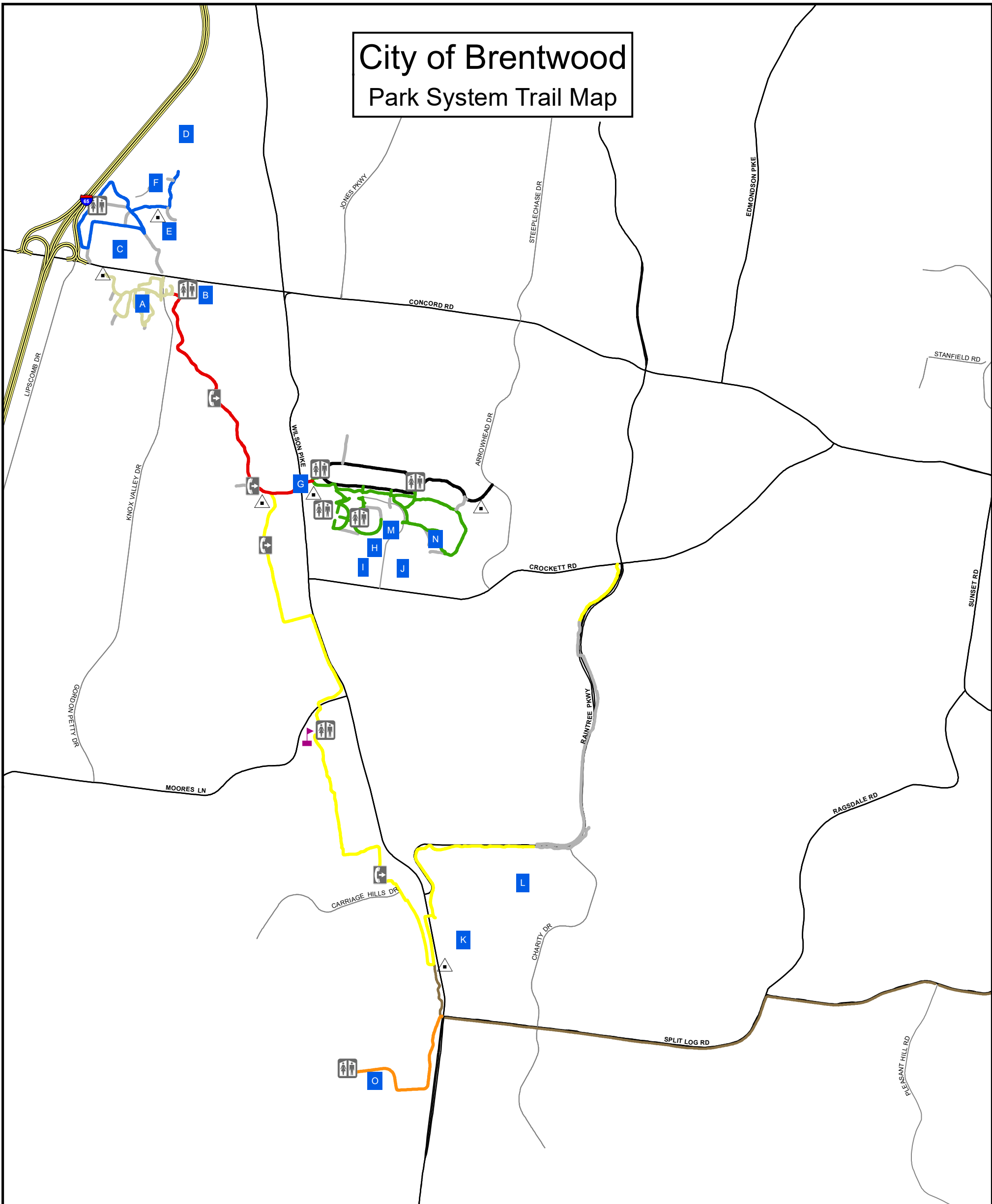
















City of Brentwood Park System Trail Map



Map Key

-  Emergency Call Box
-  Restroom
-  Boiling Springs Academy
-  Trailhead
- Trails**
-  Not part of Trail Marker System
-  Black, Crockett Park, 1.4 Miles
-  Blue, Tower Park, 2.2 Miles
-  Brown, Split Log Rd, 5.5 Miles Round Trip
-  Green, Crockett Park, 2.4 Miles
-  Orange, Smith Park, 1.4 Miles Round Trip
-  Red, River Park/Wilson Pike Tunnel, 2.4 Miles Round Trip
-  Tan, Library/Concord Rd, 1.2 Miles
-  Yellow, Boiling Springs/Ravenwood, 8.2 Miles Round Trip
- Streets**
-  Arterial
- Collector
- Interstate

Other Points of Reference

- A, Brentwood Library
- B, Brentwood YMCA
- C, WSMV Radio Tower
- D, The Heritage At Brentwood
- E, The Martin Center
- F, Williamson County Rec Center
- G, Wilson Pike Tunnel
- H, Woodland Elementary School
- I, Crockett Elementary School
- J, Holy Family Catholic Church
- K, Ravenwood High School
- L, Kenrose Elementary School
- M, Cool Springs House
- N, Indoor Sports Complex
- O, SmithPark/Ravenswood Mansion



Not to Scale

DISCLAIMER

This map/data was created by the City of Brentwood GIS and was compiled from the most authentic information available. The City is not responsible for any errors or omissions contained herein.

October 20, 2016

